

3113

200 I-2647 500Rs.



7/2

St 1000 - 20p. Verified R.O.R.

Additional under rule 21 and also  
 under section 5 of th  
 E. R. Act, duly stamped for exemp  
 tion or does not require stamp duty  
 under the Indian stamp Act, 1899  
 schedule IA, II  
 as per.

23  
 4180 99.00

*[Handwritten signature]*

Additional District Sub-Registrar  
 MURGAPOUR

18-4-88

*[Vertical handwritten text]*

10000

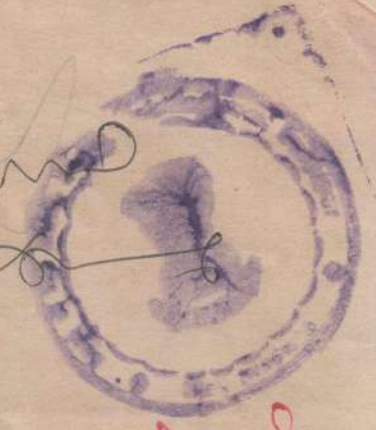
*[Handwritten text in Hindi]*

*[Handwritten text in Hindi]*  
 बिहार प्रदेश  
 चन्द्रा मण्डल जिला  
 बिहार प्रदेश  
 चन्द्रा मण्डल जिला  
 बिहार प्रदेश

99.00

*[Handwritten text in Hindi]*

Sl. No. 907 Date 18/9/80  
Name: Khim  
Post: [unclear]  
Rupam: [unclear]



1-10p  
18th  
Sastadar  
Gen

Dr. Mah Chatterjee  
STAMP VENDOR  
ADD. 100, 3A, ORA  
BURDIPUR

Sastadar Khim  
80 St. Mark's Lane

সাস্তাদার খিম

General District Post Registrar  
BURDIPUR

Shampur

to

সাস্তাদার খিম



3412

Sastadar Khim  
80 St. Mark's Lane

Shampur

to

সাস্তাদার খিম  
৮০ স্ট. মার্ক'স লেন  
শাম্পুর

18th  
General District Post Registrar  
BURDIPUR



Sl. No. - 708  
Name - *Pranab Chatterjee*  
Post - *Calcutta*  
Rupees - *10/9/80*  
*Pranab Chatterjee*  
*Pranab Chatterjee*



Additional District Registrar  
BURSAHUL



905  
18/9/89  
Sl. No. 705  
Name B. L. Kund  
Post  
Rup...



*Handwritten signature*

Central District Sub-Register  
BUREAU

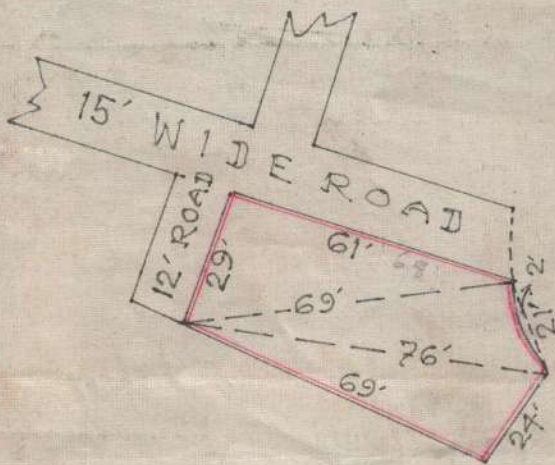


0-8-20  
Page No. 682647  
Volume No. 682647  
1889

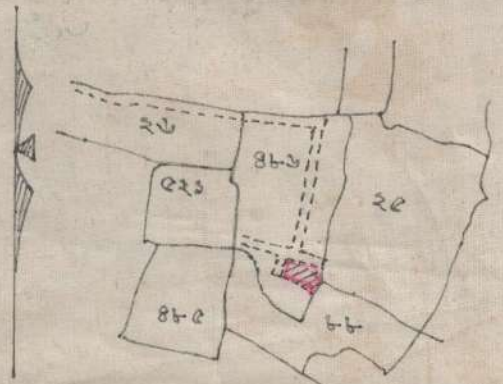
11-1-86

DEED PLAN SHOWING THE LAND OVER PART  
 OF C.S. PLOT NO- 26/486 IN MOUZA- SANKARPUR  
 J.L. NO-95, P.S- FARIDPUR, DIST: BURDWAN.  
 OWNERS LAND AREA 3K: 5CH: OR 5½ DEC: ONLY,  
 SHOWING THE SUB- PLOT NO-14, MARK IN RED.

INDEX MAP.  
 SCALE 1" = 40' FT.

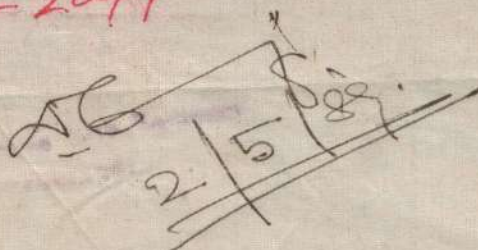


C.S. INDEX MAP  
 SCALE 1" = 330' FT.



*Certified to be a  
 true copy of the plan  
 attached to deed No.  
 2647/89 of which  
 Ar - 460 - 2044*

*ANAND CHAKRA*  
 SIGNATURE OF THE  
 VENDORS: -



*21.4.89.*